


Grasse River Heritage Area Development Corporation

A Local
Community Revitalization
Organization

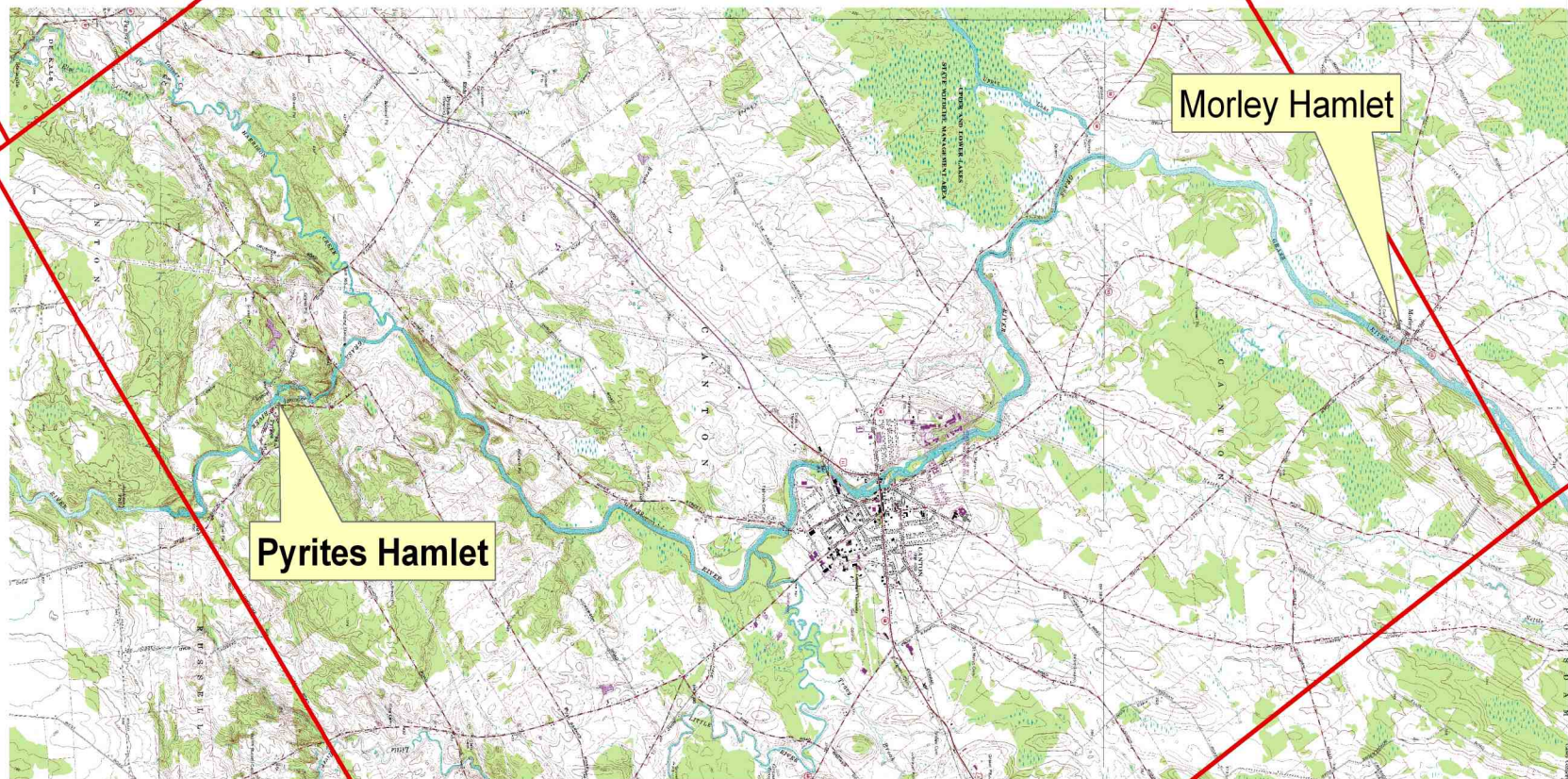


Grasse River Heritage Overview

- Canton Community Action Plan (1998)
- How and Why Grasse River Heritage (GRH) was formed
- Heritage Park: The Genesis of the Idea
 - Our interest in the property
 - Consultants and Creating a Charette

About Grasse River Heritage

- Board Composition and Skills
- GRH's Mission Statement
- Obtaining 501(c)3 status



Project Area

Project Area is
the Grass River
from Pyrites to Morley,
Town of Canton, NY



About the Islands

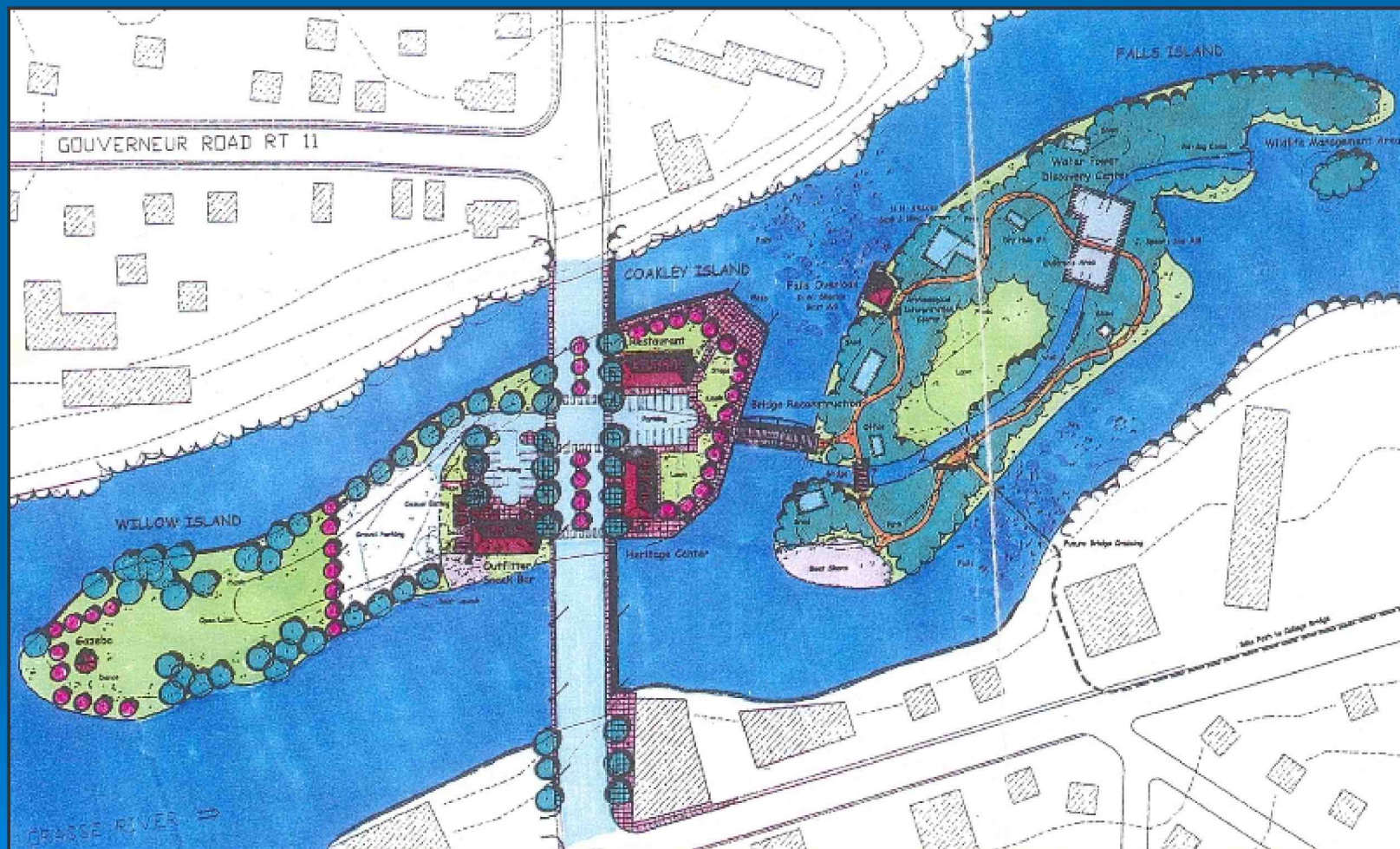
- Orient Audience to Island Locations
- Historical Ownership of the Islands
- Historical Character of the Islands
- How Island properties were obtained

A Bird's Eye View of Canton






Projects' Locations



Former Uses of the Islands



Community Projects

- Demolition of Warehouse
- Remediation of Willow Island
- How Canton's Heritage Park was Built
- Gray Lanes Building Initiative
- Future of old TAUNY Building Site


Former Warehouse on Coakley Island



Remediation of Willow Island



During and After Remediation



Heritage Park






From Warehouse to Park





Gray Lanes Building








Partnerships

- Funding Sources
- Volunteers
- Government Technical Assistance



Grasse River Local Waterfront Revitalization Program



Grasse River Heritage Area Development Corporation

- Future Organizational Goals
- Future Organizational Challenges
- Working with EMCs and CACs

Why GRH is Successful

- Composition of the Board
- Role of the Board

